




Ward 3 Sidewalk Gaps

IONA Pedestrian Advocacy Project



This map was created for planning purposes from a variety of sources. It is neither a survey nor a legal document. Information provided by other agencies should be verified with them where appropriate.

Legend







Sidewalk Gap Status

-  missing 1 sidewalk
-  missing 2 sidewalks
-  mix- partial or difficult to determine


ANC

-  ANC 3B
-  ANC 3C
-  ANC 3D
-  ANC 3E
-  ANC 3F
-  ANC 3G

Significant Features for Pedestrian Access

-  Metro Station
-  Bus Stop
-  Schools
-  Recreation Facility
-  Recreation-other
-  Parks-NPS

1/4 Mile Buffer around features:

-  Schools, Metro Stations, Recreation Centers, Parks with Playgrounds

